

Parks & Recreation
System Master Plan




CUPERTINO

Opportunity B: Connect the System (Draft)

Bicycle and Pedestrian Facilities

Existing

Proposed


  


Class I Path and Trails

Class II Bike Lanes and Class III Routes

Class IV Protected Bikeway

Other









Park/Open Space Trails

Key Opportunities

Park and Recreation Facilities

Cupertino Parks and Recreation Facilities




Community Parks

Large Neighborhood Parks

Small Neighborhood Parks

Special Use Sites

Other Recreation Resources

Park & Recreation Resources

Open Space Preserves

Schools and Colleges

Recreation Centers/Fields

Recreation Centers/Facilities

Other Facilities

School Sport Fields Managed by City

Base Map Features

Cupertino City Boundary

Cupertino Sphere of Influence *

Railroad

Creeks and Channels

Water Bodies



0 500 1,000 2,000 3,000 4,000 5,000 Feet

July 2017

 Note: * per Local Agency Formation Commission
Sources: City of Cupertino and Santa Clara County, 2017.